










Legend

-  Cheshire West & Chester Boundary
-  Environment Agency Main River
-  Ordinary Watercourse
-  National Defences
-  Areas Benefitting from Defences
-  Flood Storage Area
-  National Flood Zone 3
-  National Flood Zone 2

Notes:



N

This map is reproduced from Ordnance Survey material with the permission of Ordnance Survey on behalf of the Controller of Her Majesty's Stationery Office © Crown copyright. Unauthorised reproduction infringes Crown and may lead to prosecution or civil proceedings.
Ordnance Survey Copyright 100049046 (2011)

Scale @ A3:
1:165,000

0 2.5 5
Kilometers

Office:



Fairbairn House, Ashton Lane
Sale, M33 6WP. Tel: 0161 962 1214

Client:



Cheshire West
and Chester

Project:

**Cheshire West & Chester
Preliminary Flood Risk Assessment**

Drawing Title:

**Figure 8 - Environment
Agency Flood Zone Map**

Revision Information					
Issue	Date	Orig	Chck	Rev	
Original	05/11	EDR	DRD	DRD	Draft PFRA mapping

Drawing Number:

PFRA/CWAC/Fig8/Fluvial&Tidal